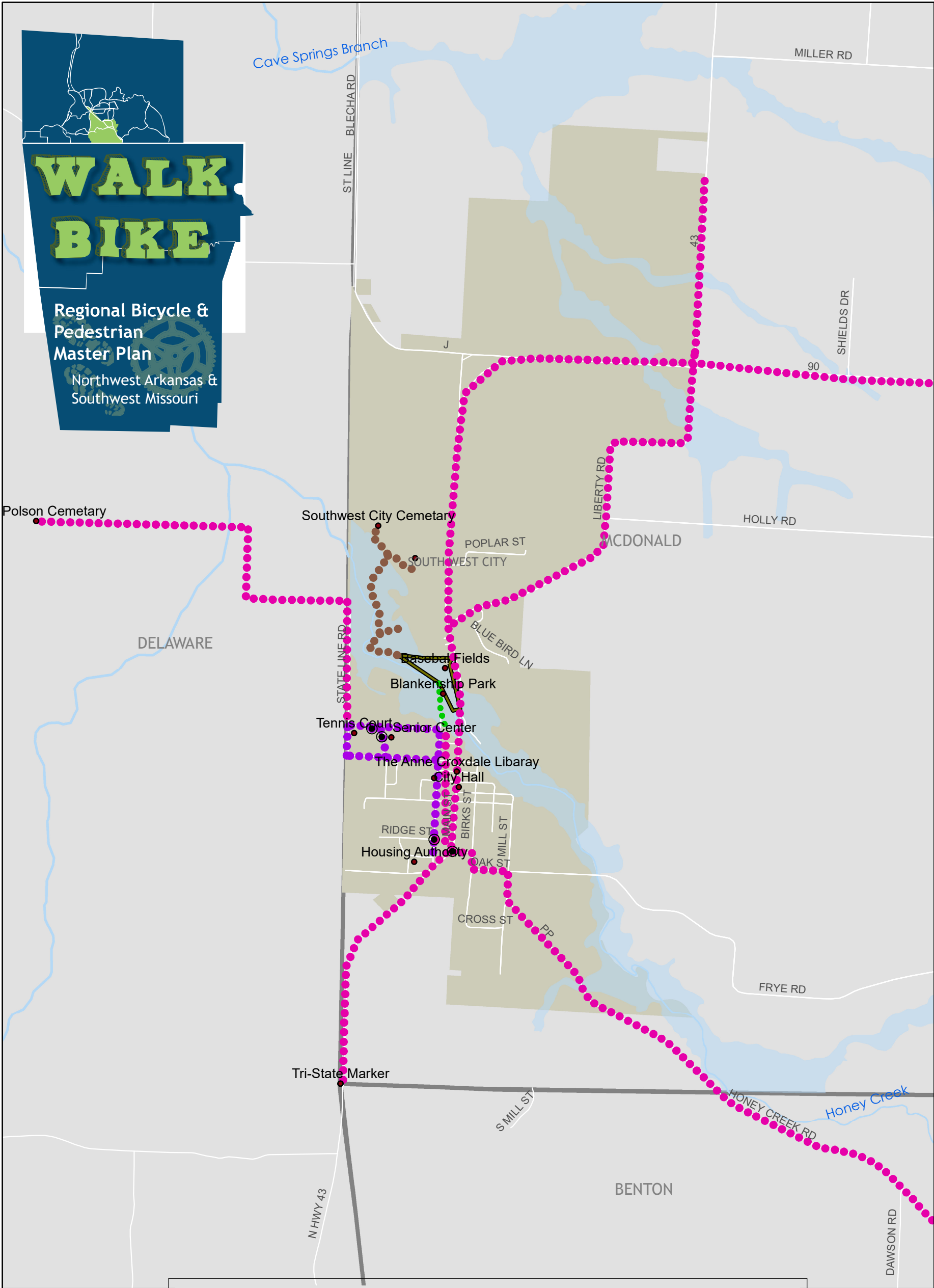


# SOUTHWEST CITY TRAILS

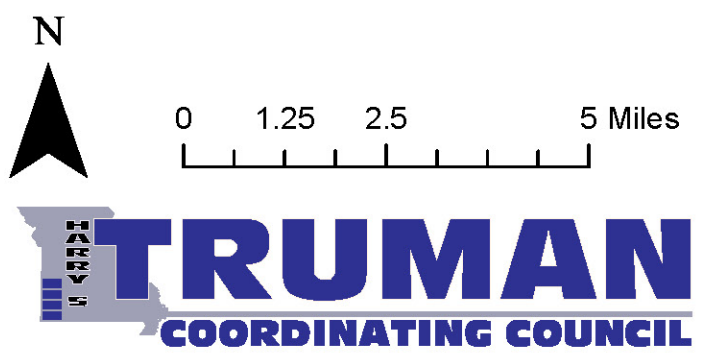
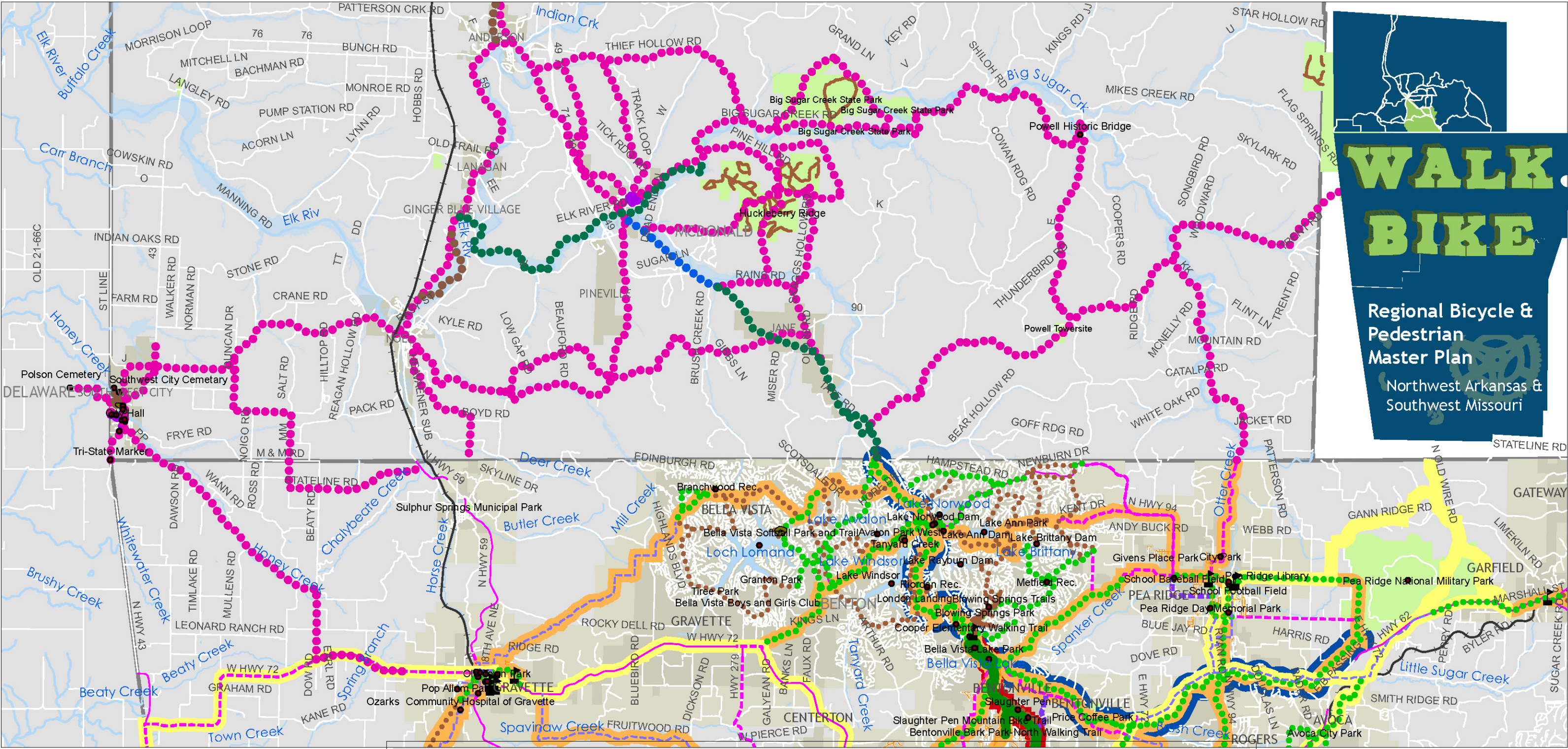


**LEGEND**

SCHOOLS	NATURAL SURFACE TRAIL	RAZORBACK REGIONAL GREENWAY
POINTS OF INTEREST	NEIGHBORHOOD/PARK TRAIL	CATALYST
PROPOSED SHARED ROADWAY	PROTECTED BIKE LANE	RAIL
PROPOSED SIDEPATH	SHARED ROADWAY	ROADS
PROPOSED SHARED USE PATH	SHARED USE PAVED TRAIL	STATE AND CONSERVATION LAND
PROPOSED SIDEWALK	SIDEWALK	WATER
PROPOSED SHOULDER IMPROVEMENT	EXISTING NATURAL SURFACE TRAIL	1 PERCENT FLOOD PLAIN
PROPOSED SEPARATED BIKEWAY	PAVED SHOULDER	PLANNING AREA BOUNDARY
PROPOSED SOFT SURFACE MULTI USE TRAIL	HERITAGE TRAIL	CITY
BIKE LANE	REGIONAL NETWORK	COUNTY
	CROSSING IMPROVEMENT	



# HSTCC REGIONAL TRAILS



**LEGEND**

SCHOOLS	PROPOSED SHARED ROADWAY	BIKE LANE	CATALYST	WATER
POINTS OF INTEREST	PROPOSED PROTECTED BIKE LANE	NATURAL SURFACE TRAIL	HERITAGE TRAIL	1 PERCENT FLOOD PLAIN
	PROPOSED SHARED USE PAVED	NEIGHBORHOOD/PARK TRAIL	REGIONAL NETWORK	STATE AND CONSERVATION LAND
	PROPOSED SIDEWALK	PROTECTED BIKE LANE	RAZORBACK REGIONAL GREENWAY	CITY
	PROPOSED NATURAL SURFACE TRAIL	SHARED ROADWAY	RAIL	PLANNING AREA BOUNDARY
	PROPOSED SIDEPATH	SHARED USE PAVED TRAIL	ROADS	COUNTY
	PROPOSED SIDEWALK	SIDEWALK		
	PROPOSED SIDEWALK	EXISTING NATURAL SURFACE TRAIL		

